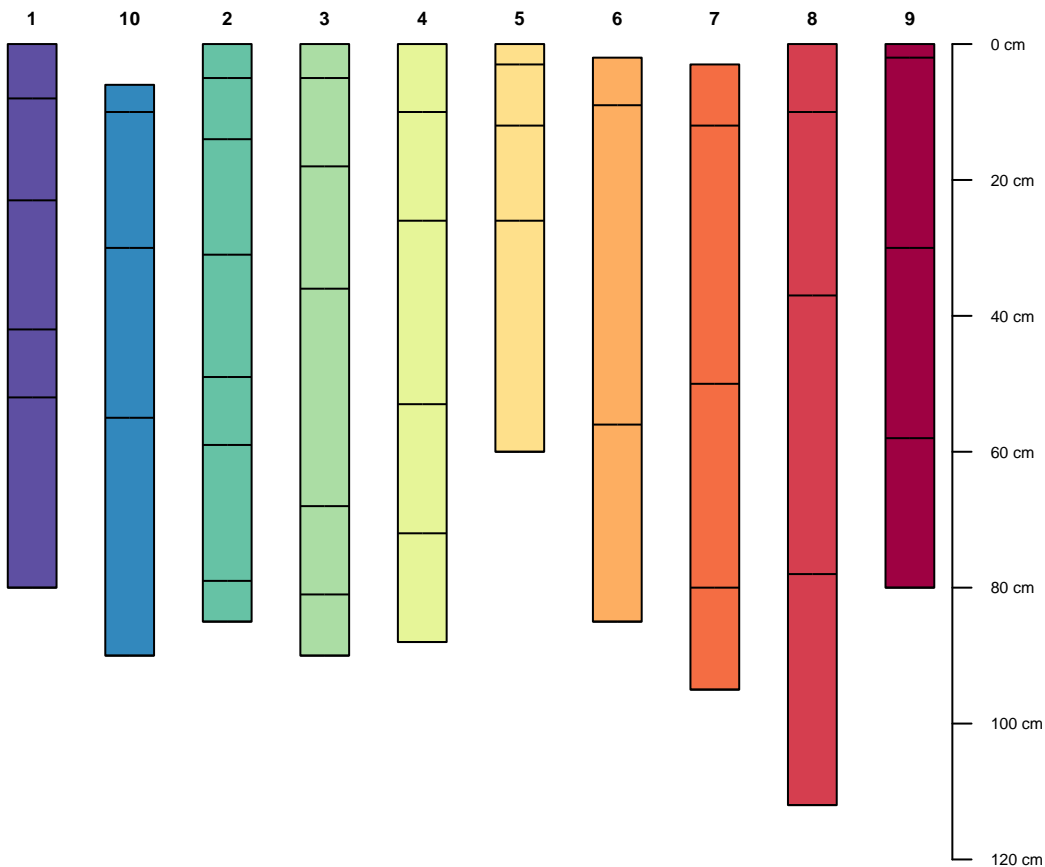
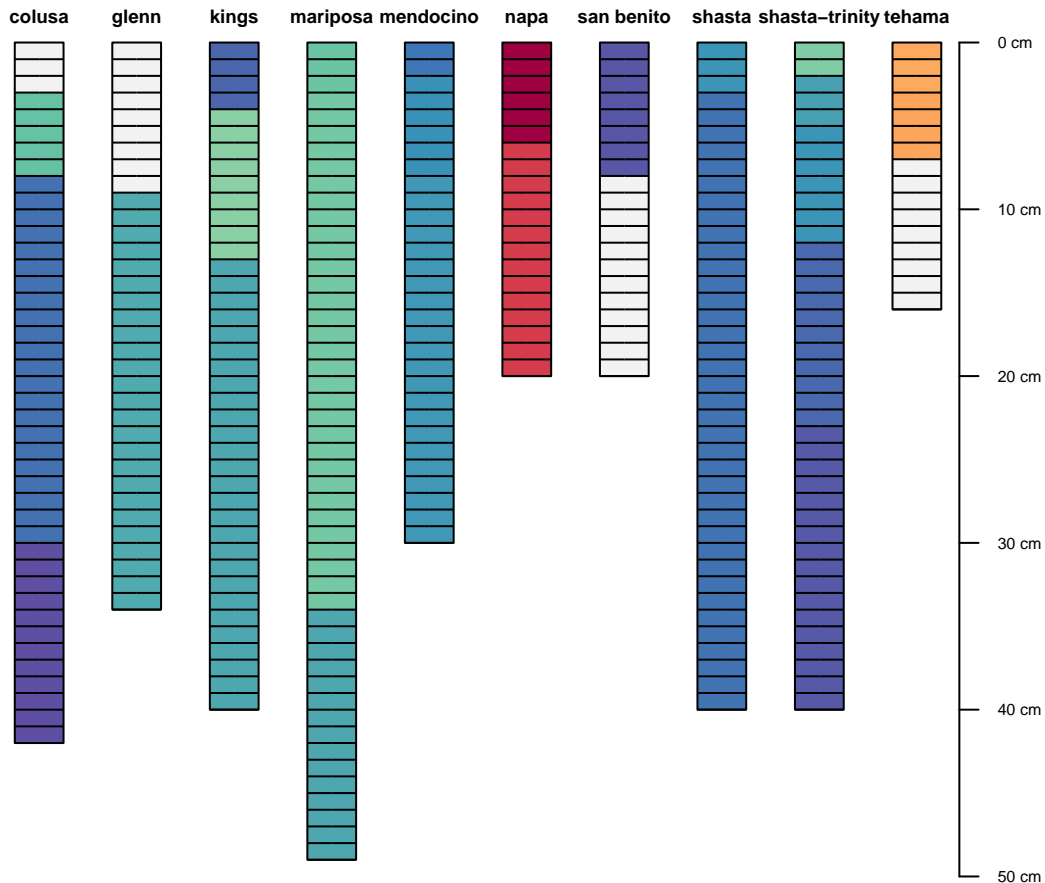


foo2

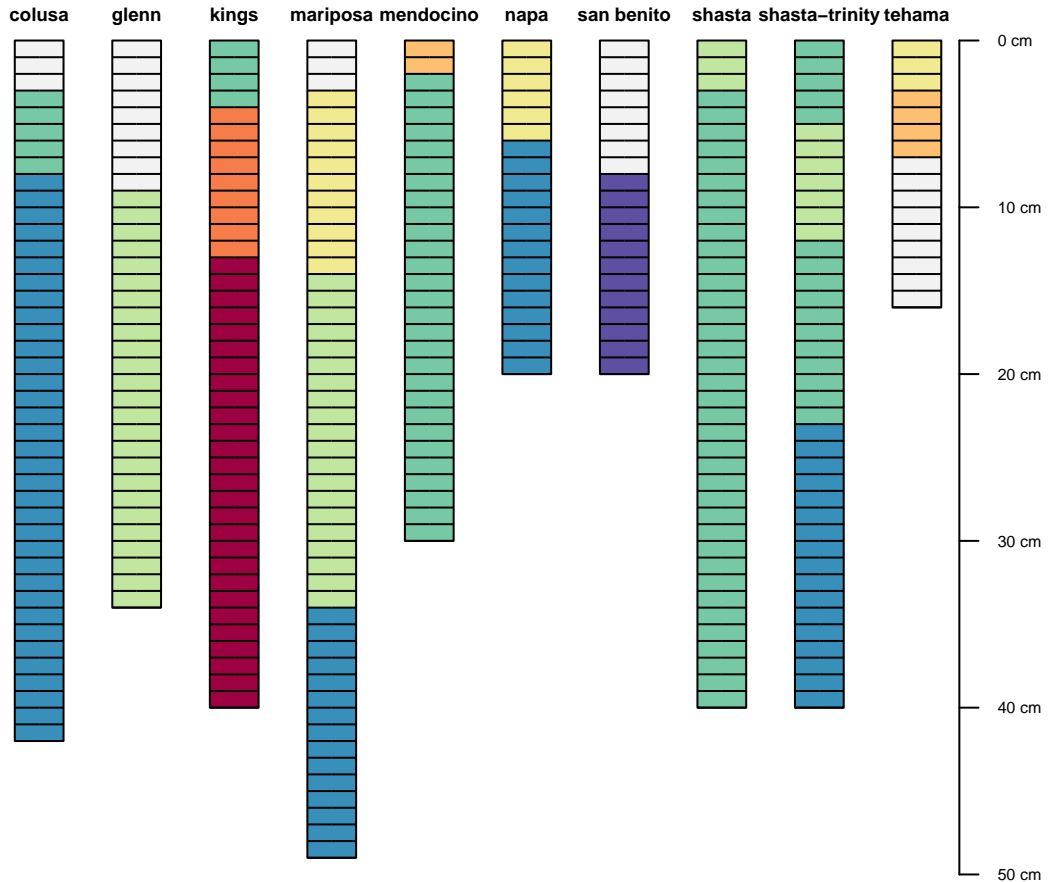
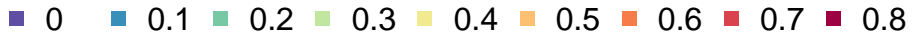


Ca

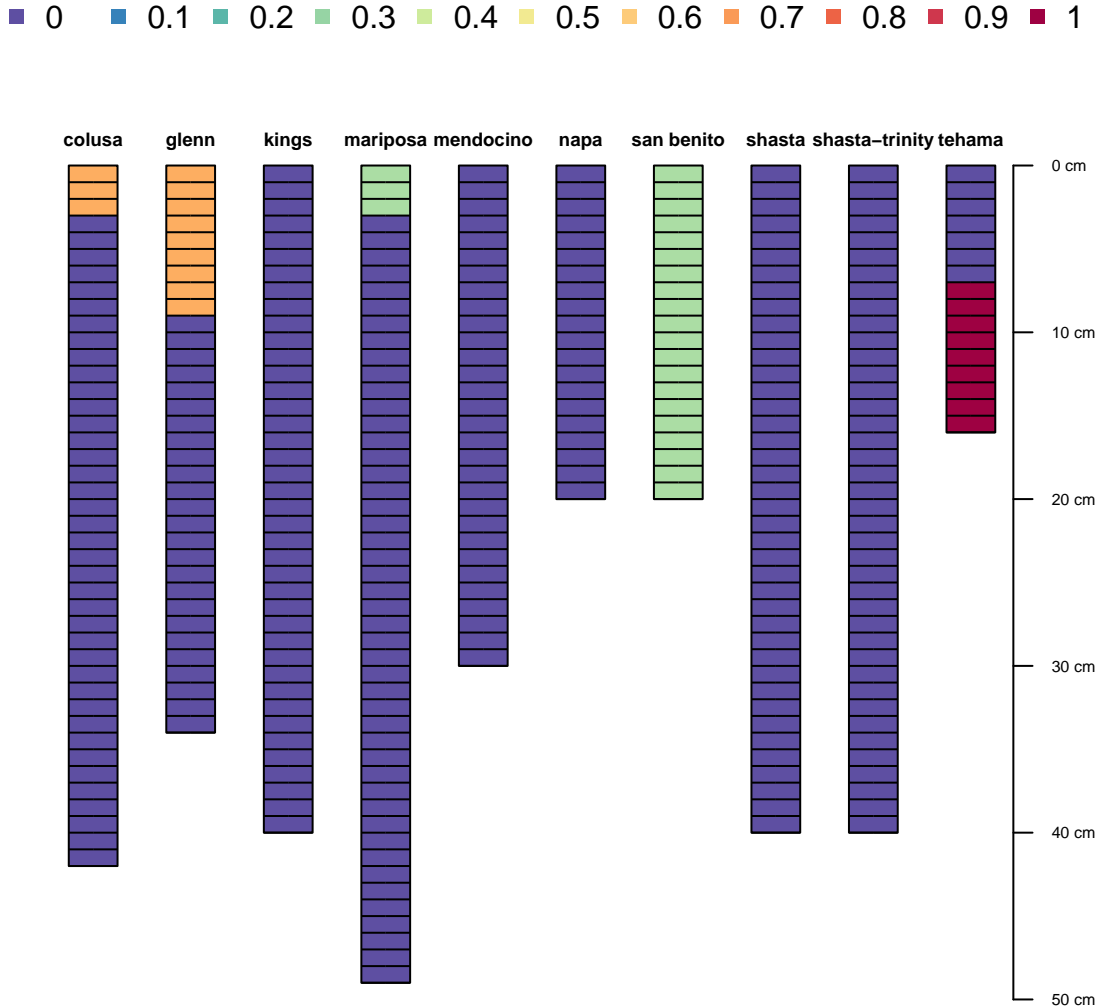
0 5 10 15 20 25

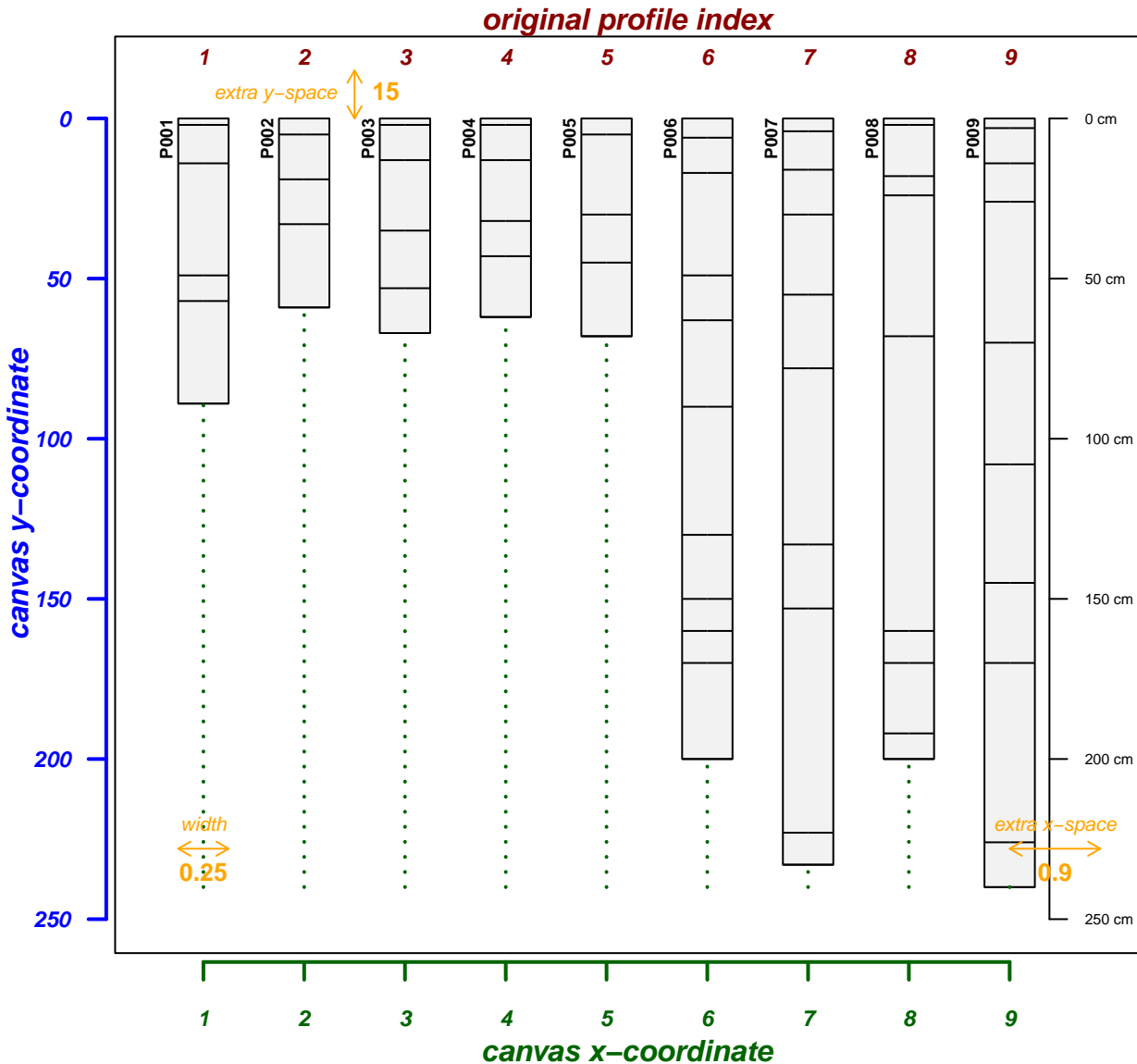


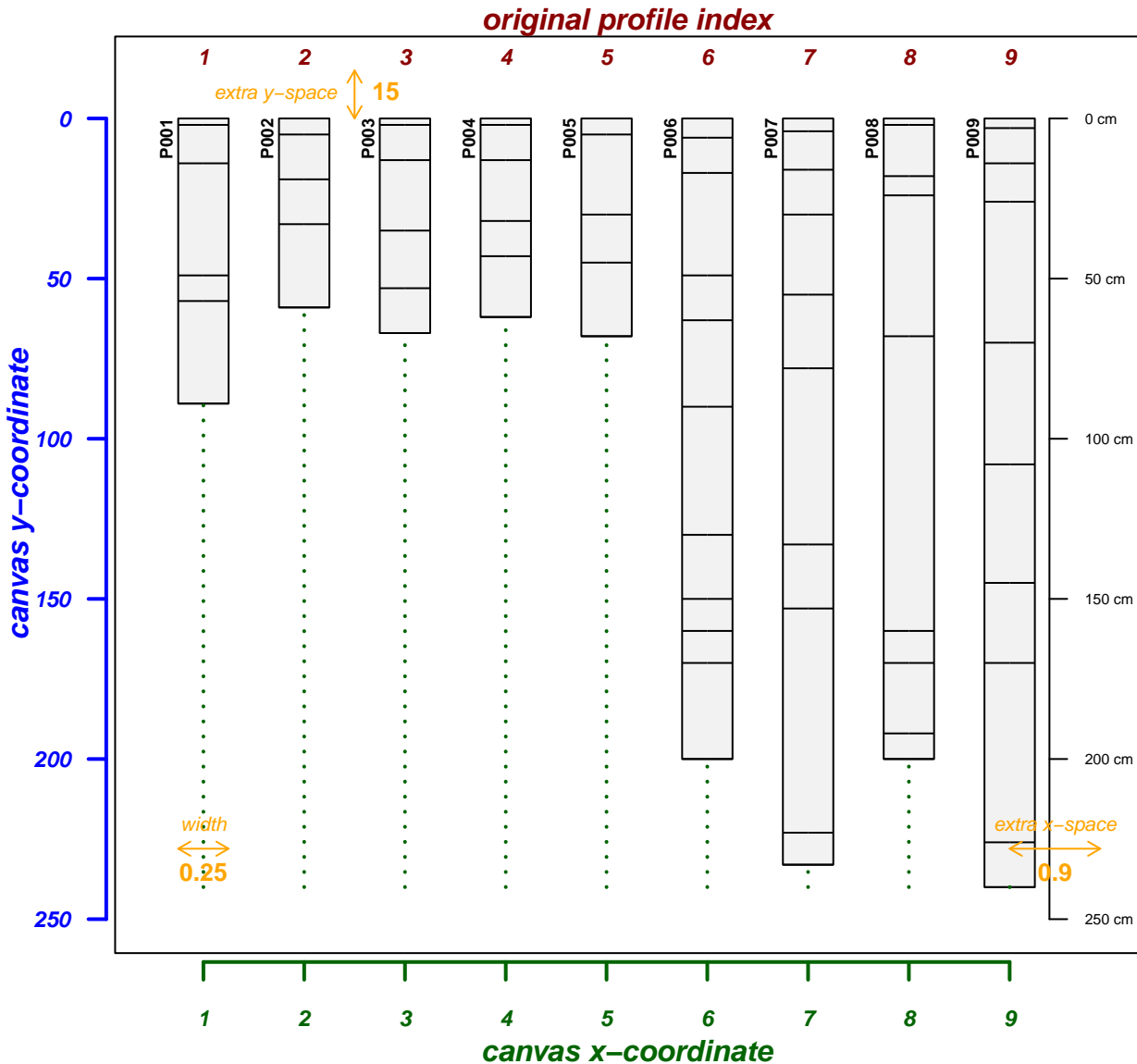
K

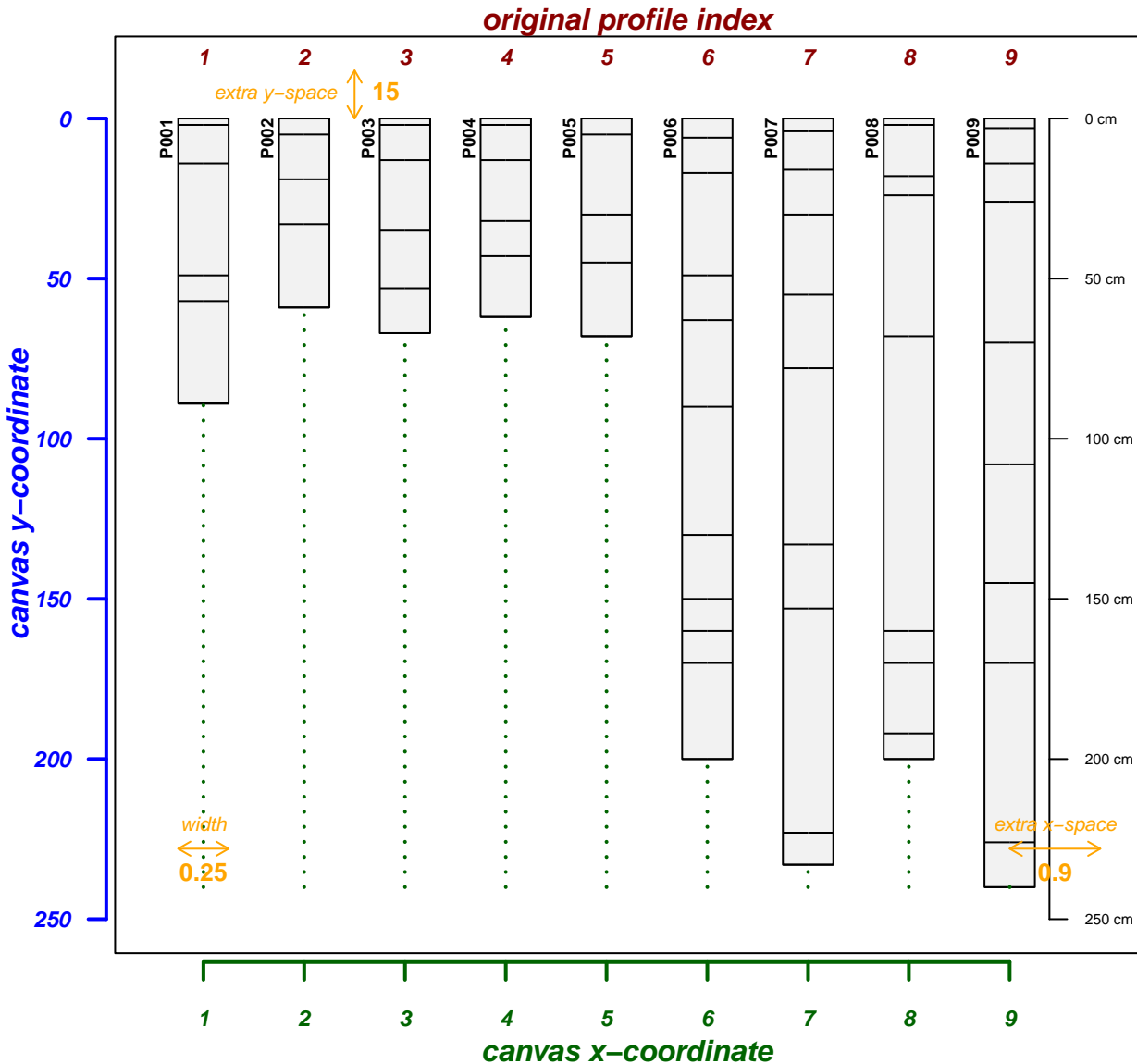


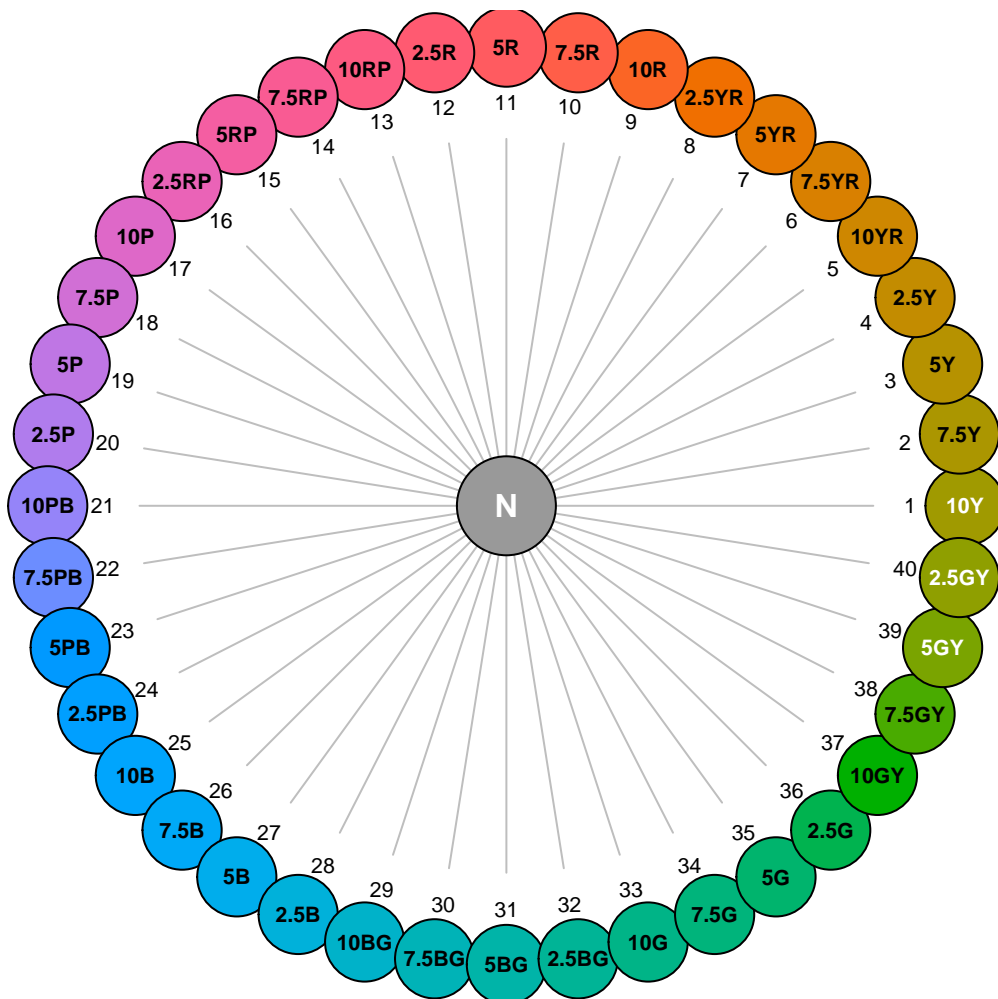
.pctMissing

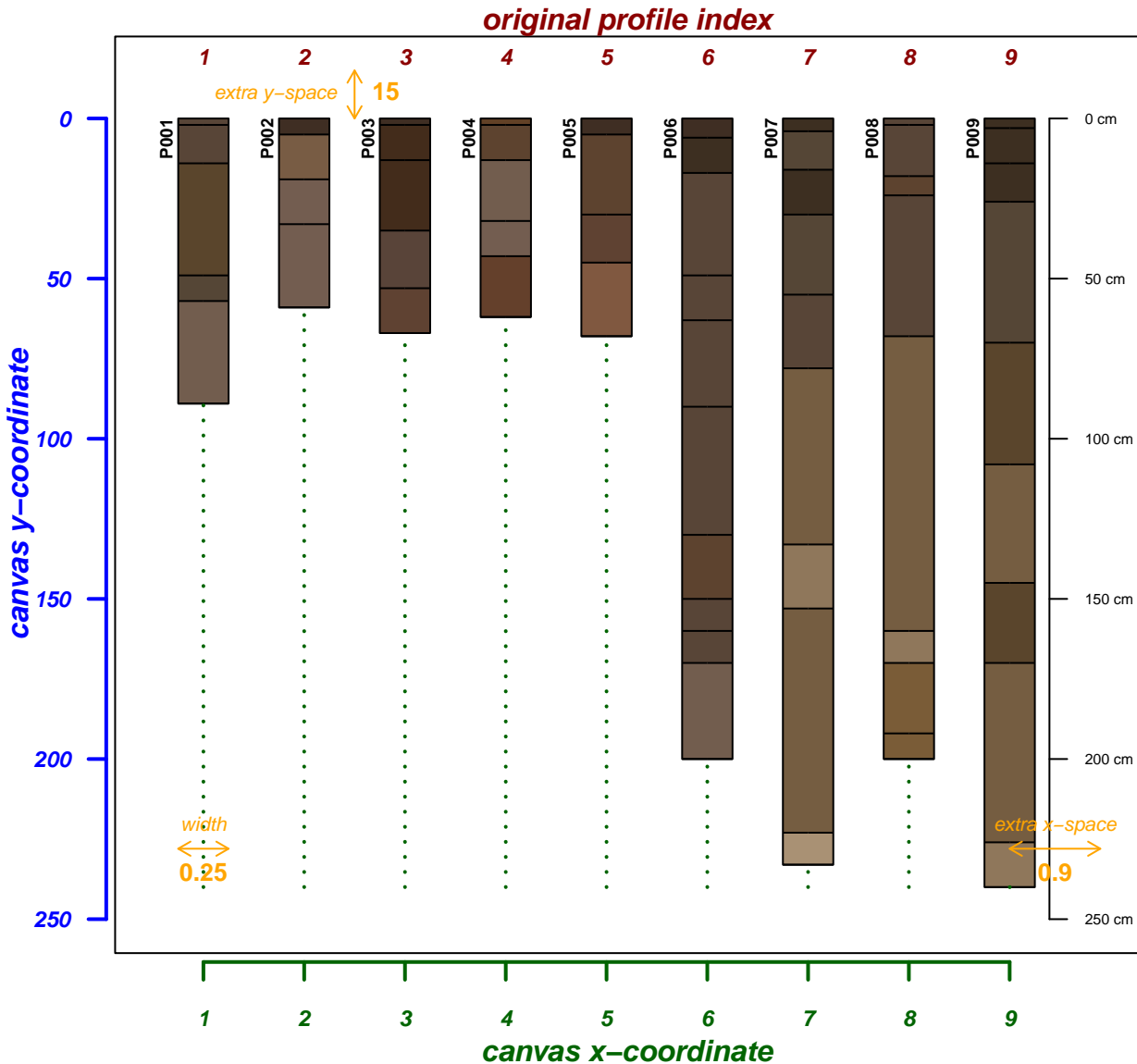


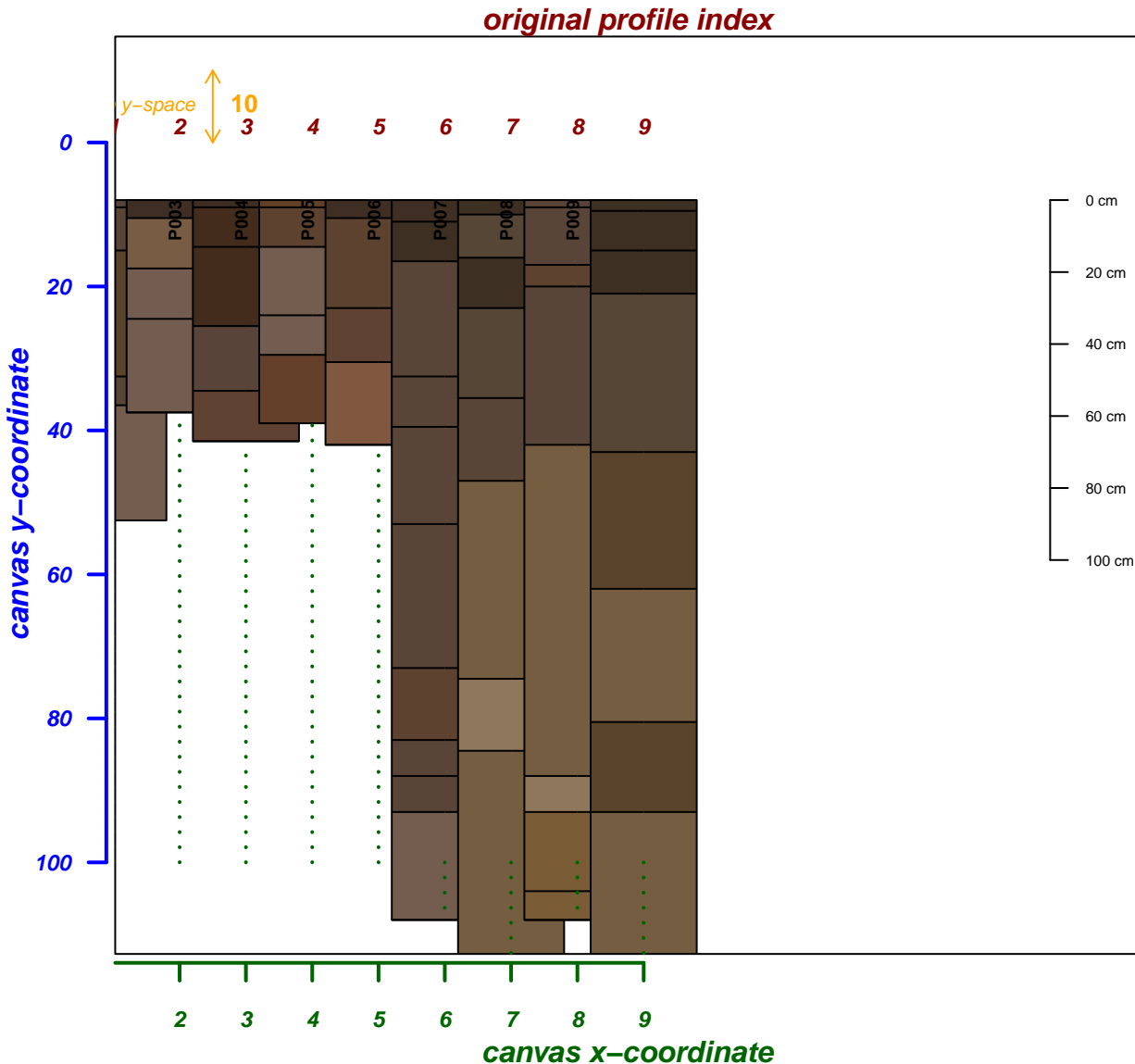


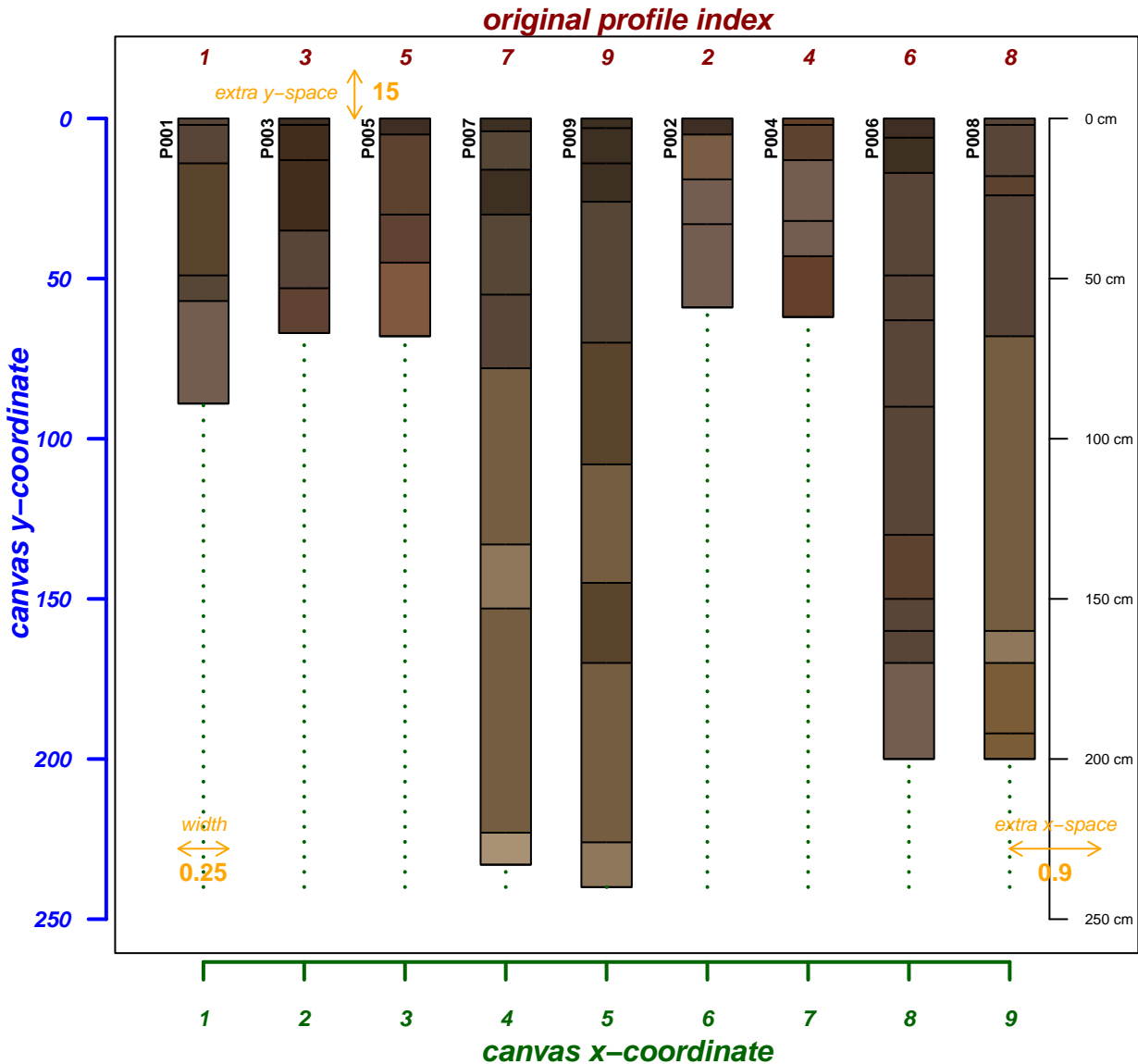


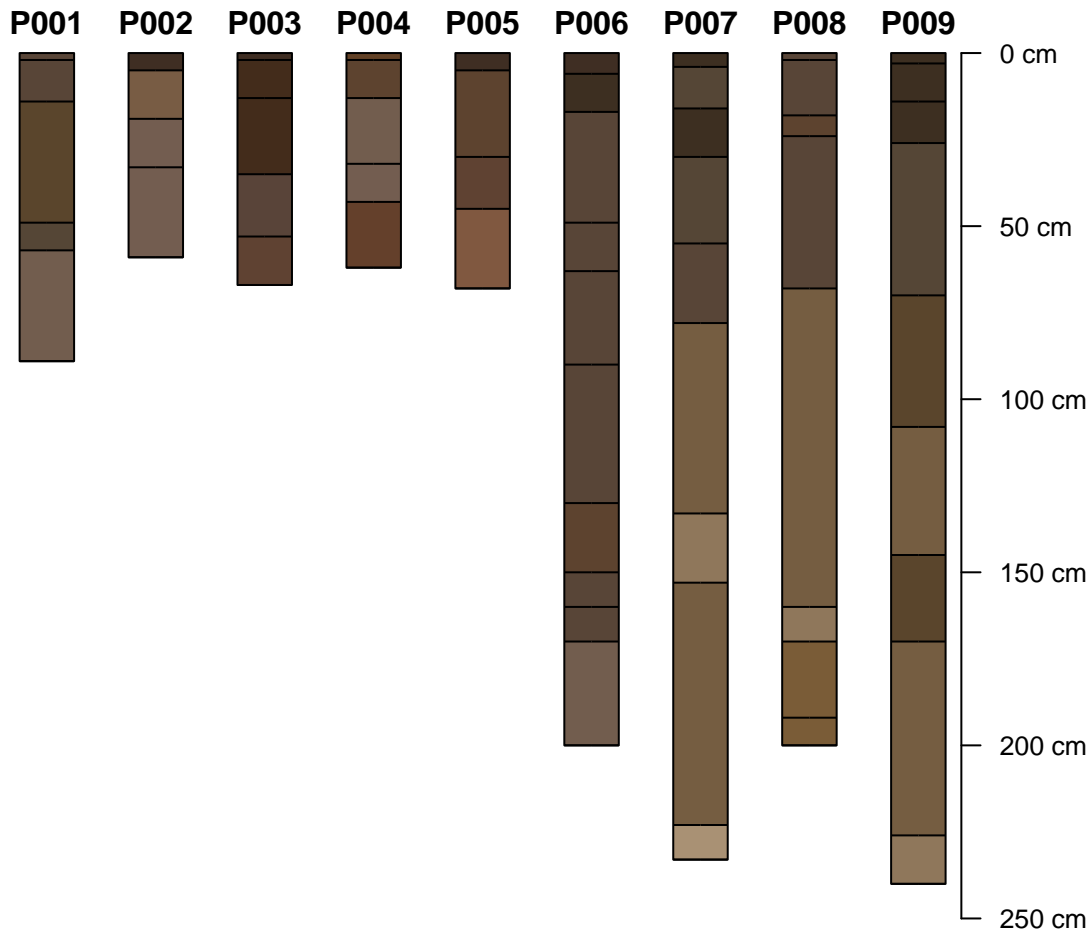


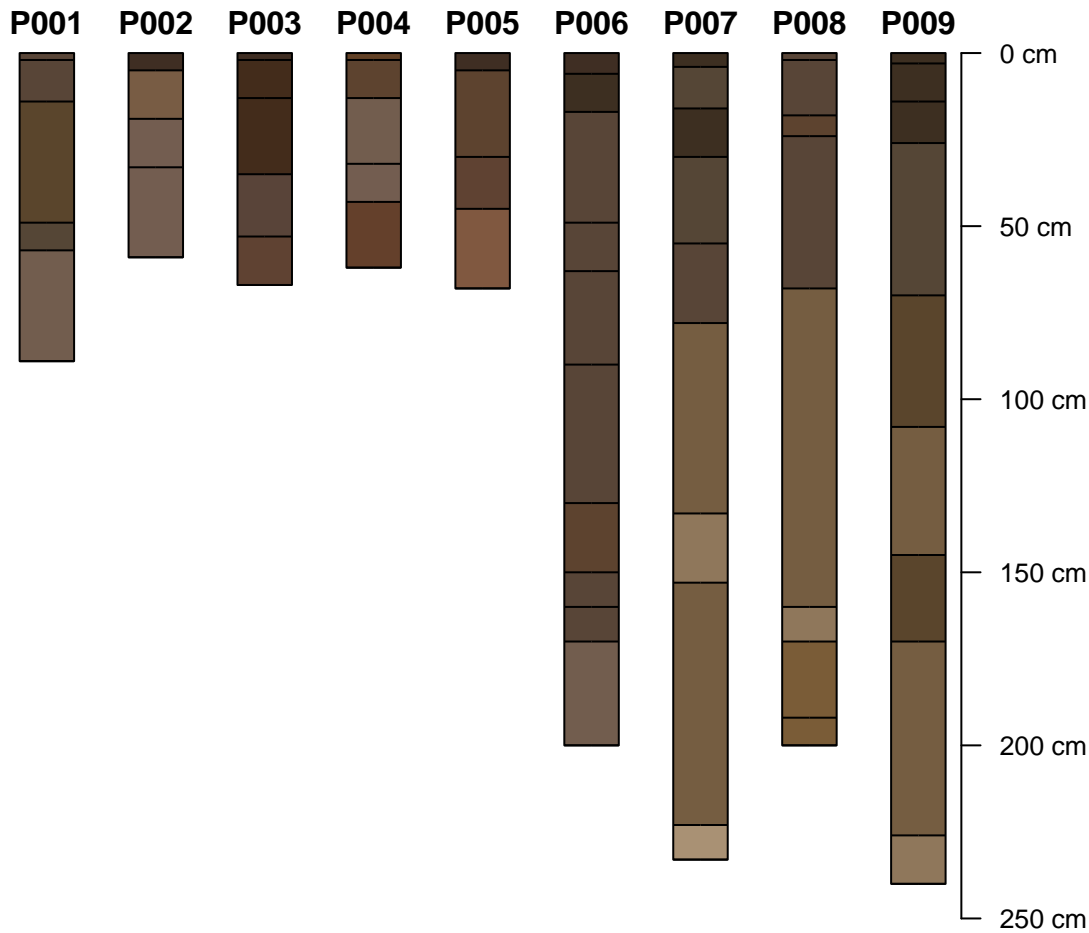


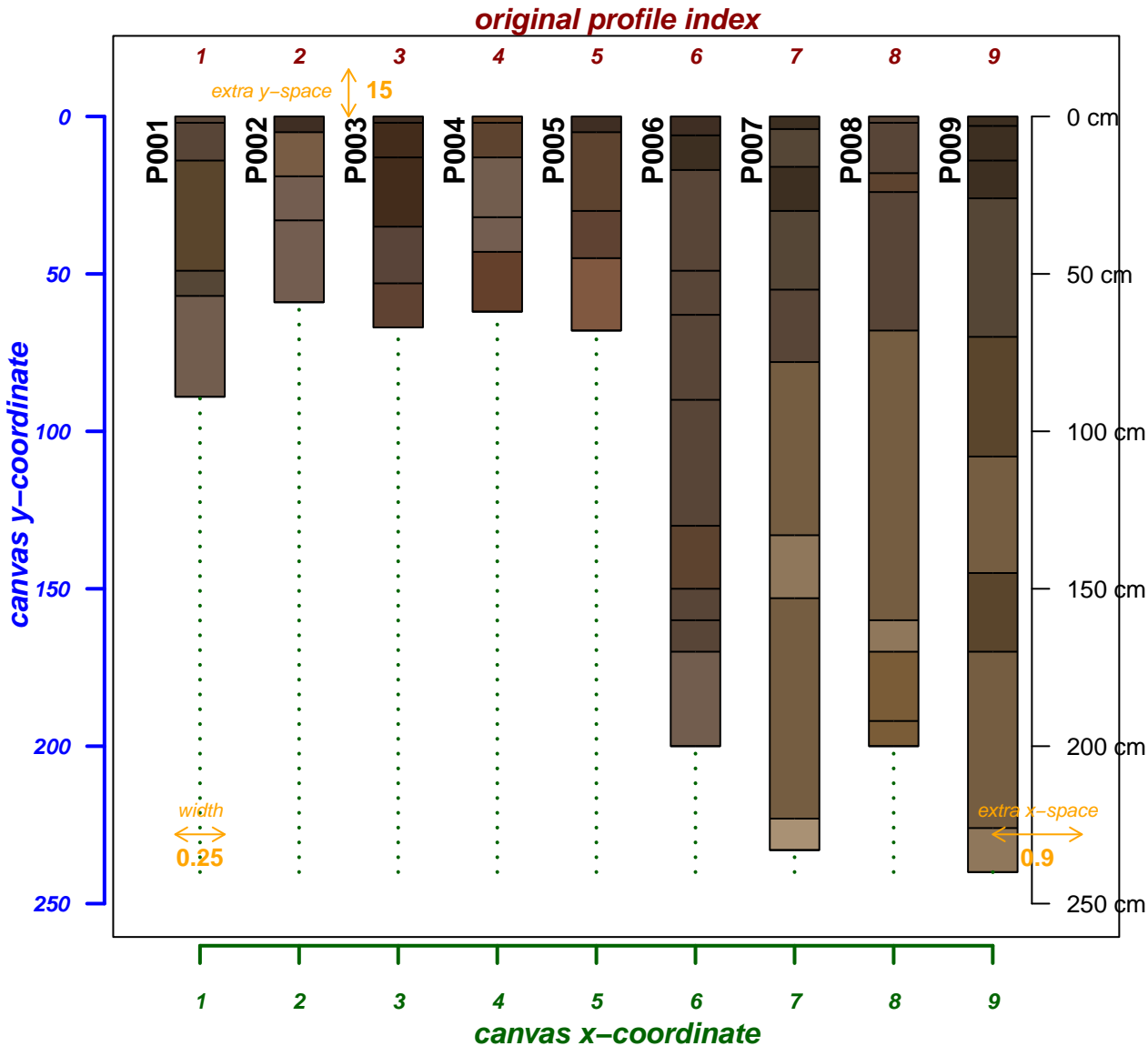


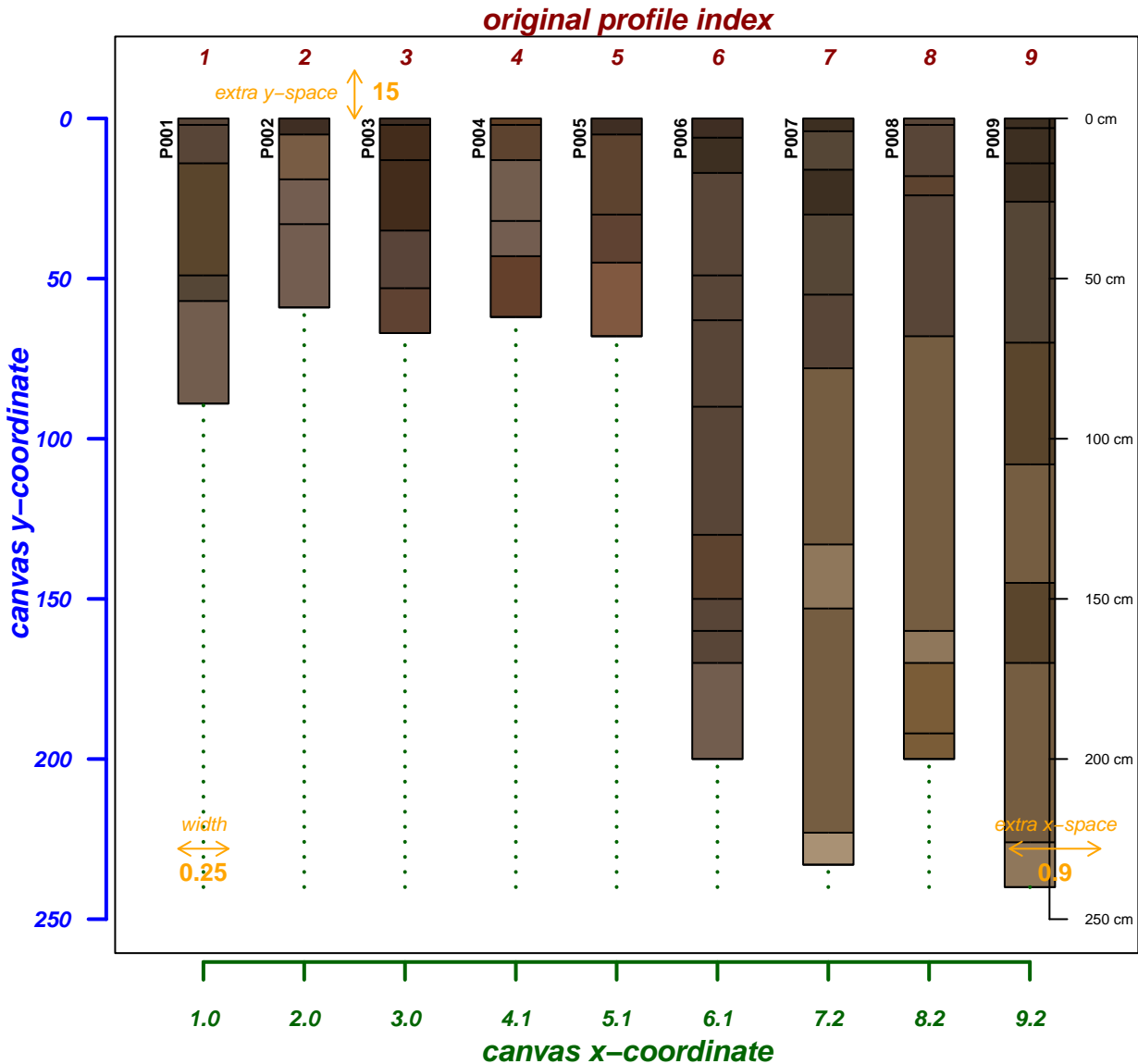


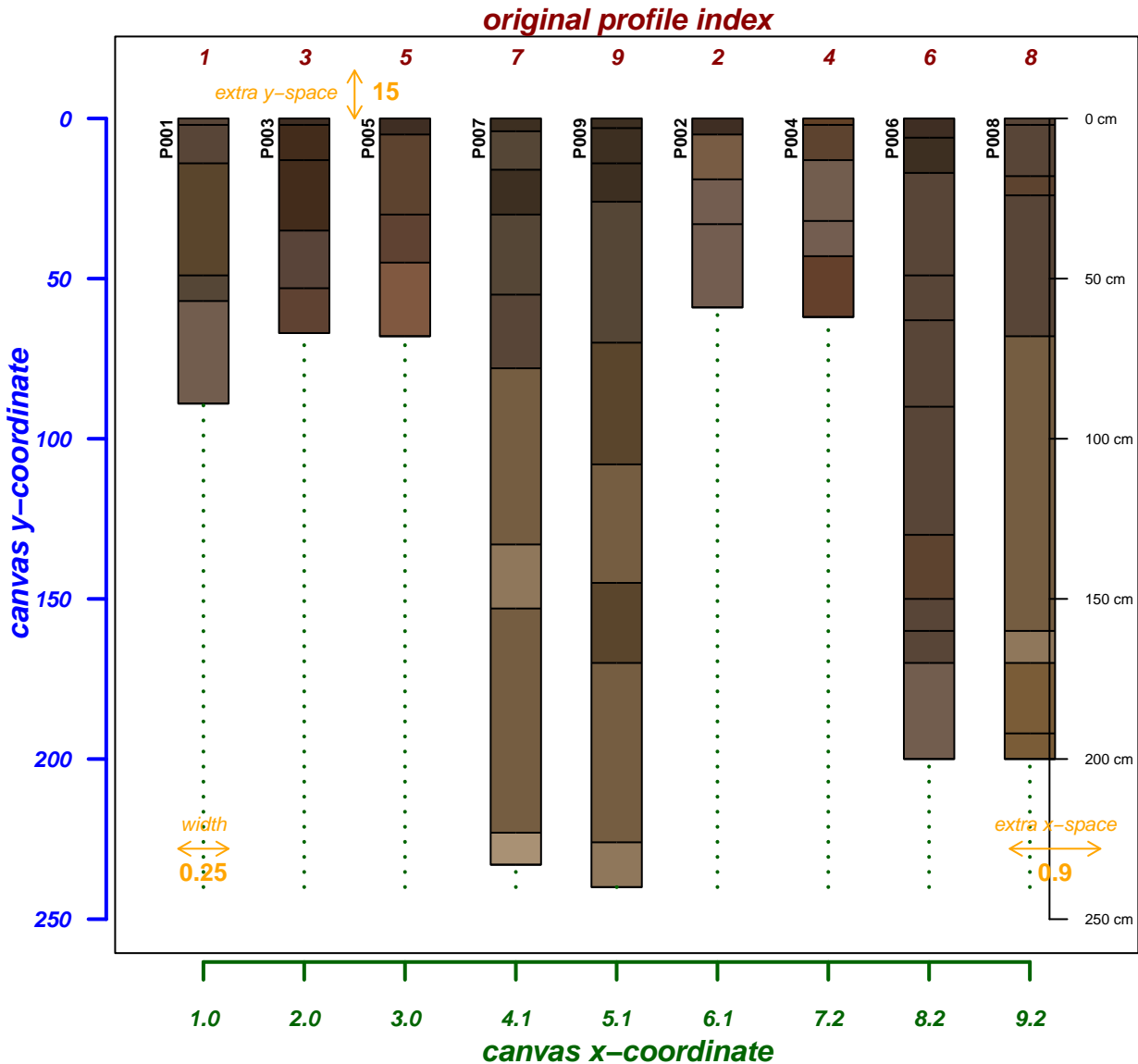


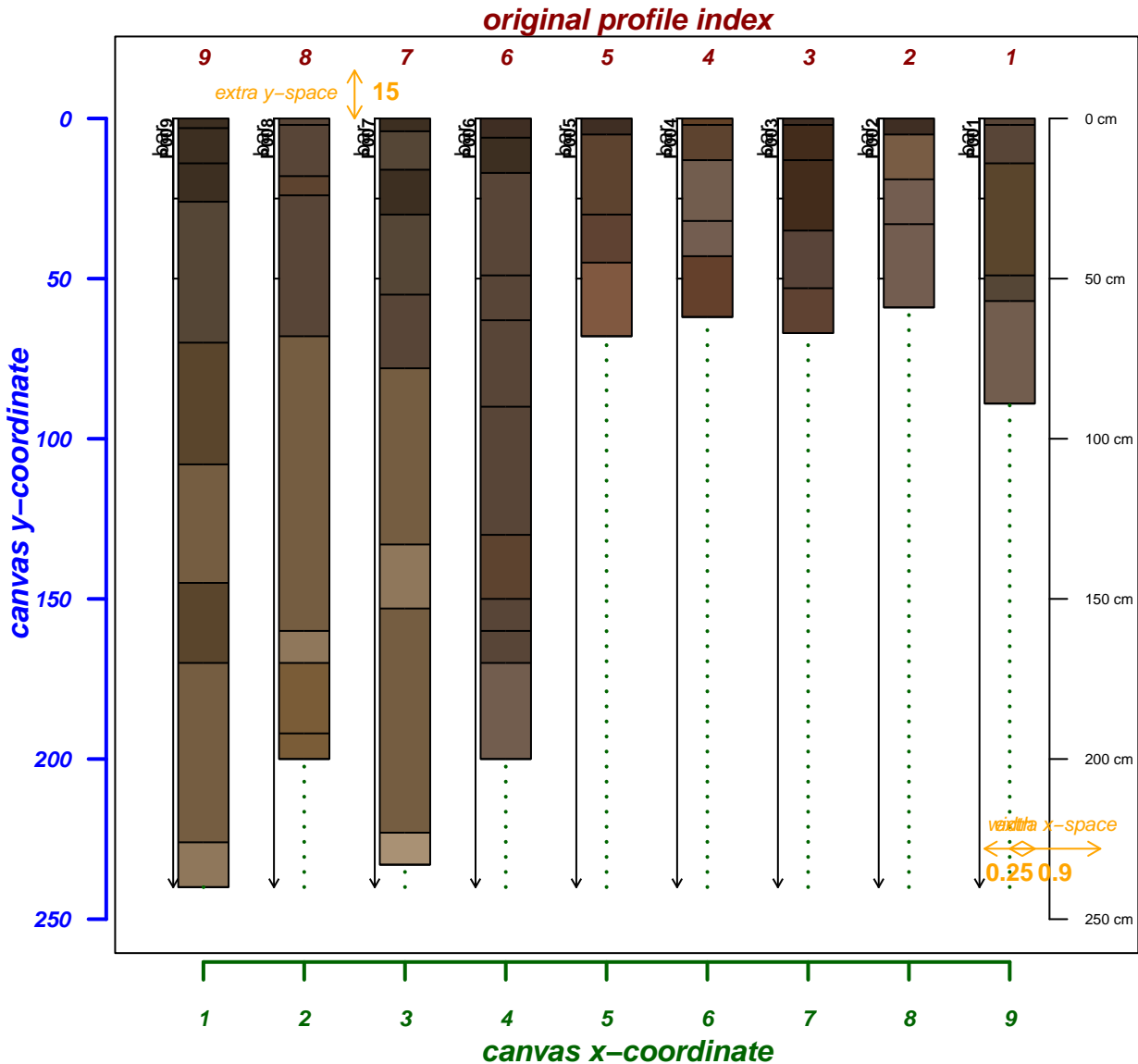





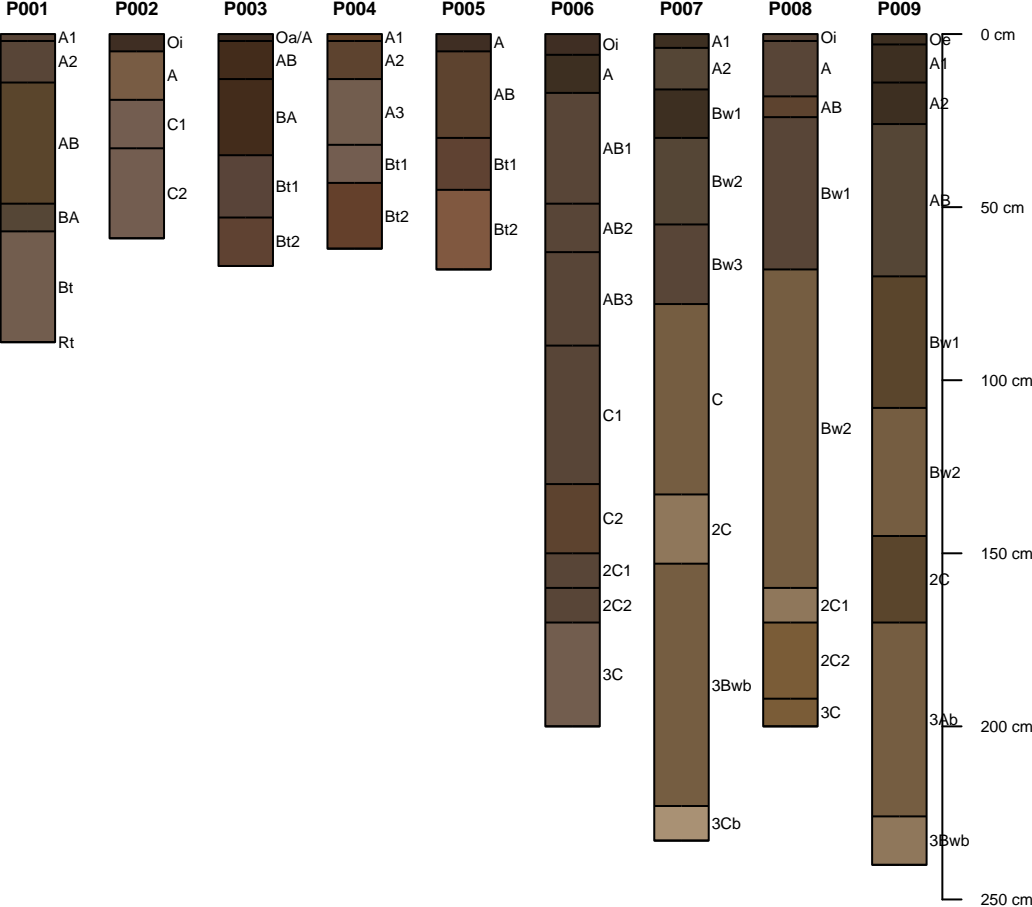


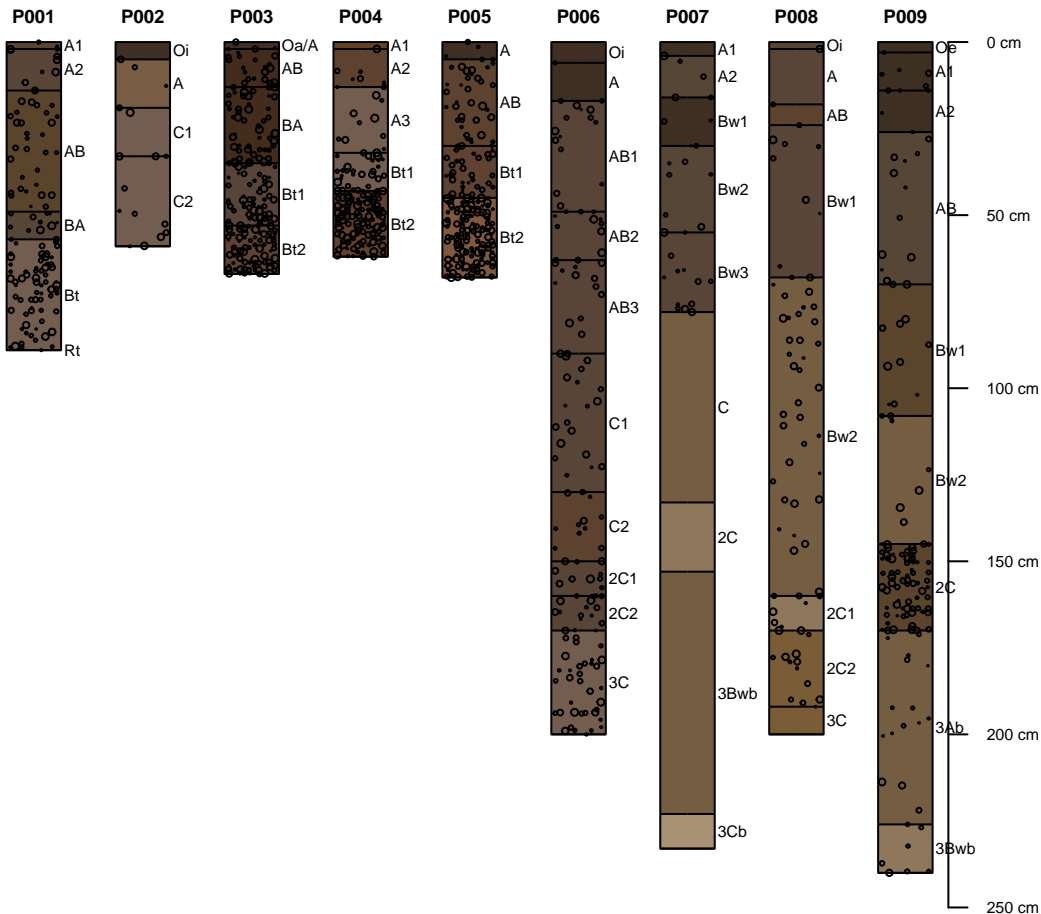












Soil Textures

■ Sample RV (0.5)

■ Low-High Range (0.05–0.95)

